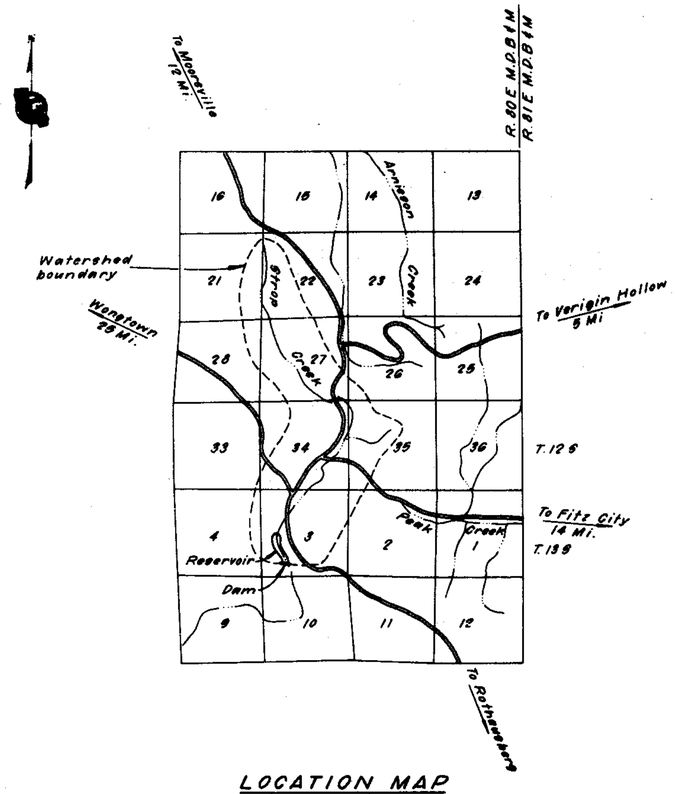

LOCATION MAP
Scale: 1" = 4000'

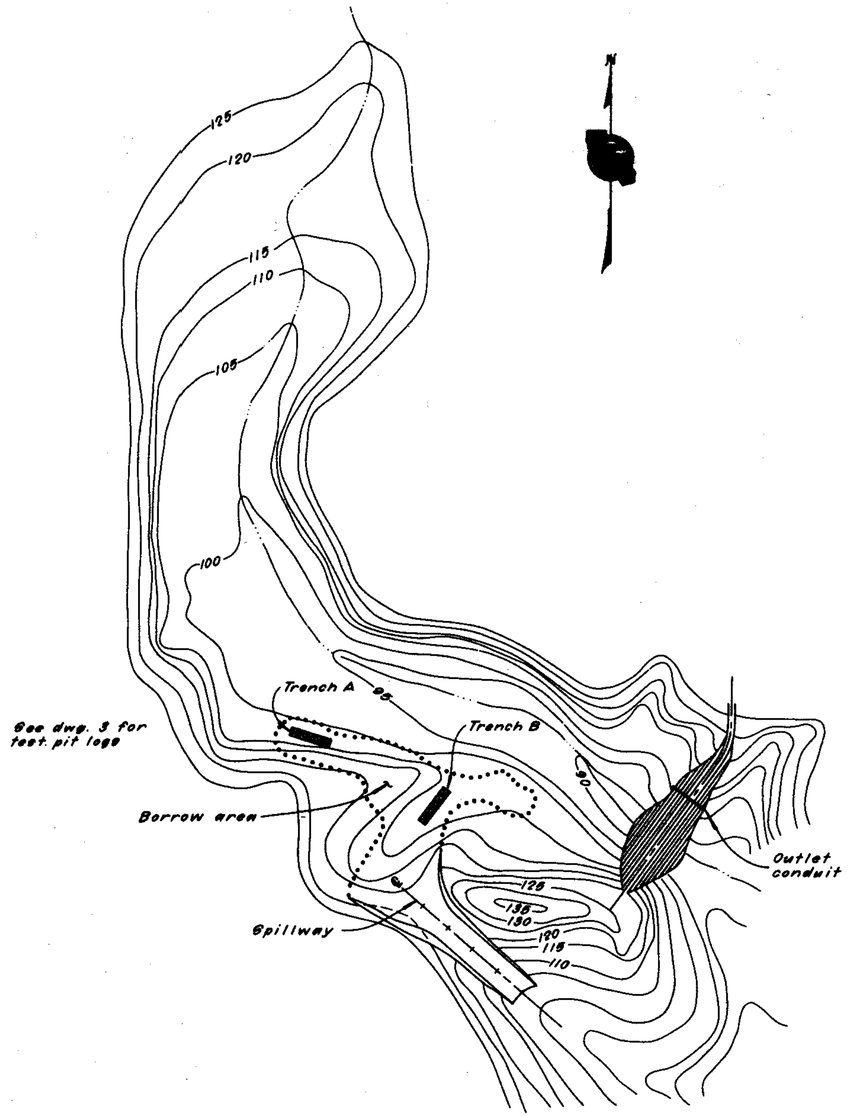

PLAN OF DAM AND RESERVOIR
Scale: 1" = 200'

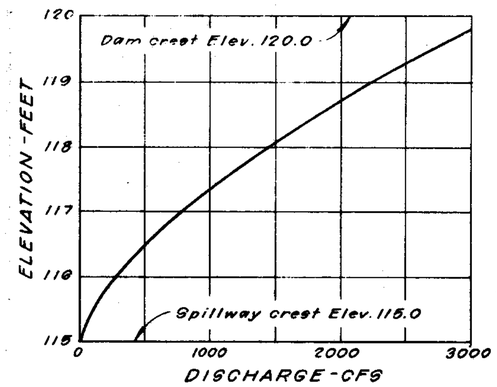

SPILLWAY RATING CURVE

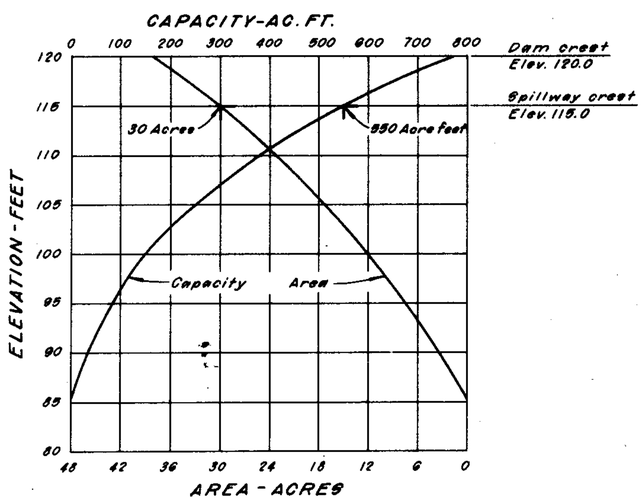

AREA - CAPACITY

1" = 200' 200 0 200 400 600 800
SCALE OF FEET

1" = 4000' 1 0 1 2 3
SCALE OF MILES

Think Safe — Be Safe

STATE OF CALIFORNIA
THE RESOURCES AGENCY
DEPARTMENT OF WATER RESOURCES
DIVISION OF SAFETY OF DAMS

SWEETWATER DAM AND RESERVOIR

DAM AND RESERVOIR

LOCATION AND GENERAL PLAN

REV.	DATE	DESCRIPTION	DWN.	APP'D

DESIGNED | DRAWN | CHECKED | REVIEWED

SUBMITTED:
APPROVED: DATE:
APPROVAL RECOMMENDED:
APPROVAL RECOMMENDED:
DRAWING NO.
SHEET NO. 1